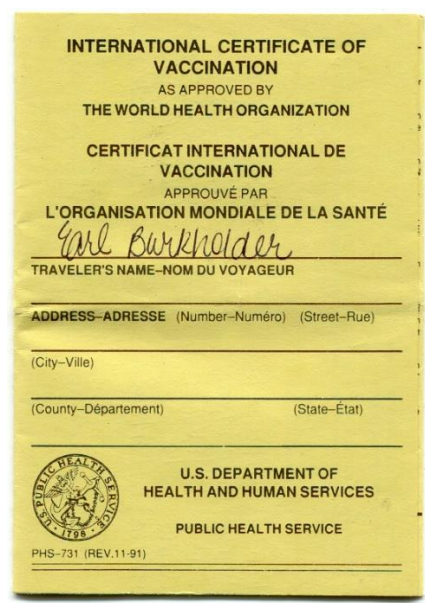
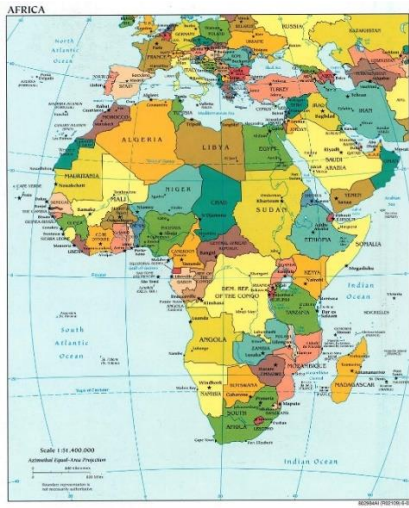


A20 - World Map with Namibia at center



A25 - Earl's vaccination record



A30 - Map of Africa centered on Namibia



A40 - At Frankfurt, this is plane to Johannesburg, S. Africa




A50 Johannesburg, S. Africa



A60 Airplane Johannesburg to Windhoek



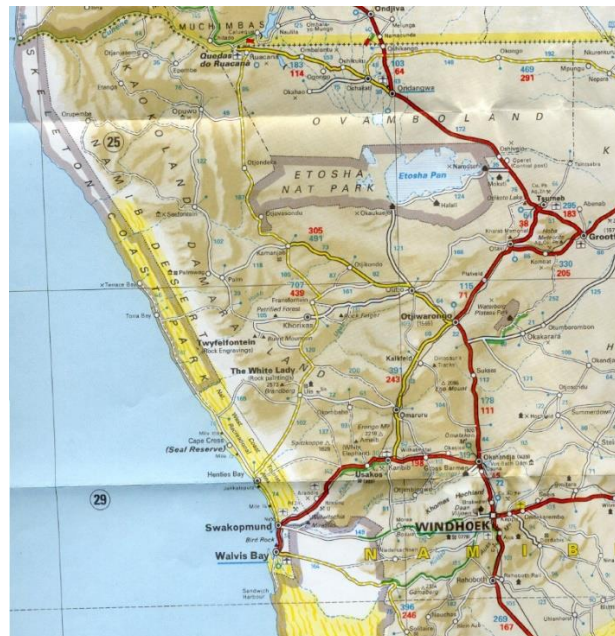
A70 Terminal at Windhoek



A80 Stayed at Kalahari Sands Hotel – very nice



A90 Drove Windhoek to Swakopmund




A100 Drove up Skeleton Coast – very desolate!



A110 Vegetation at Swakopmund – not much!



A120 Europeans effort at mining about 1890




A130 Hat bought in Africa – still wearing in 2021




A140 Lodging in Swakopmund – nice!



A150 Promenade close to coast – very European



A160 From here we headed to the “other” Africa



A170 Swakopmund is a port city – ship waiting to berth



A180 View 180 degrees from previous picture.